



Attuazione dell'articolo 11 della legge 24 giugno 2009, n 77

MICROZONAZIONE SISMICA

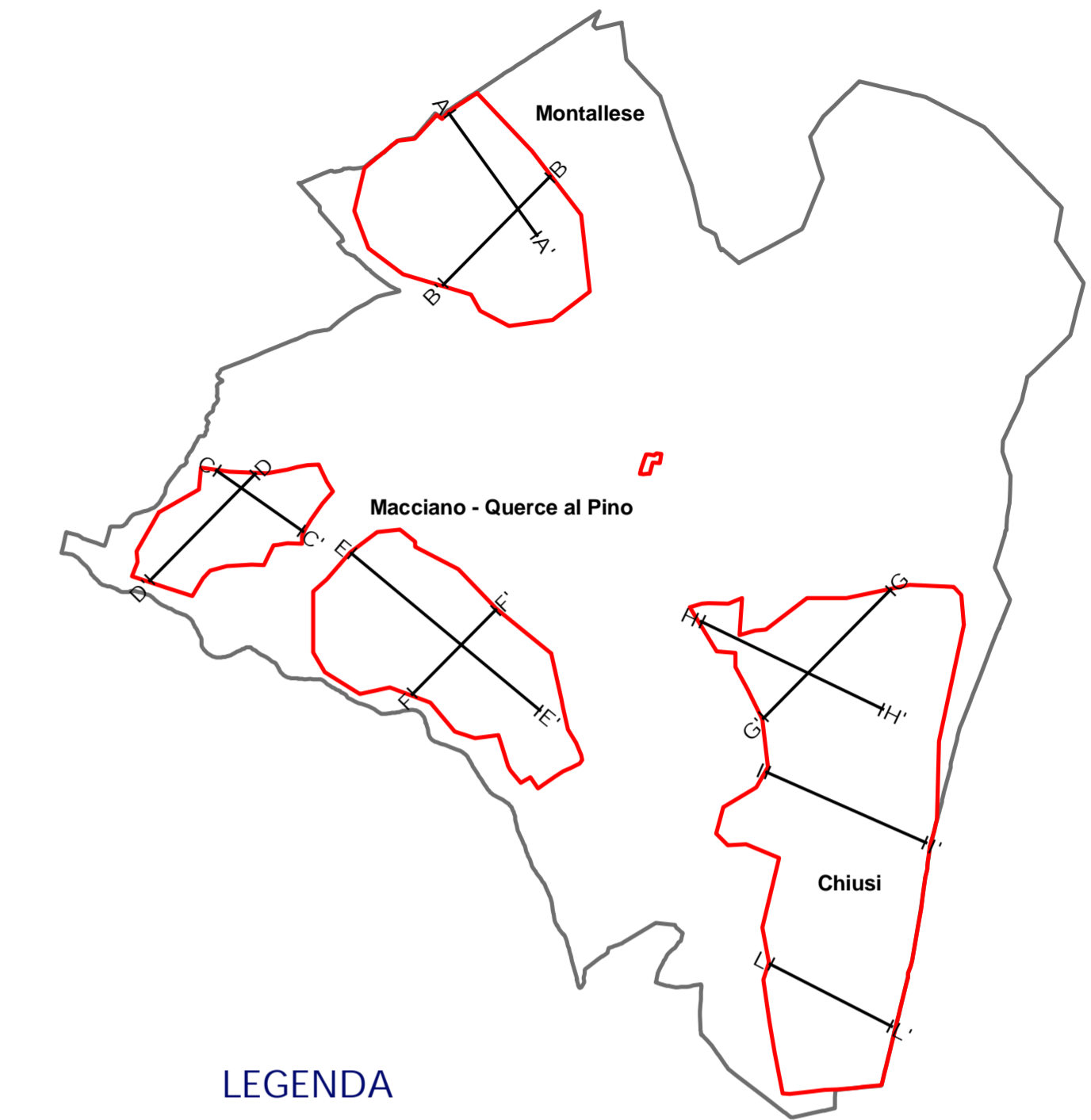
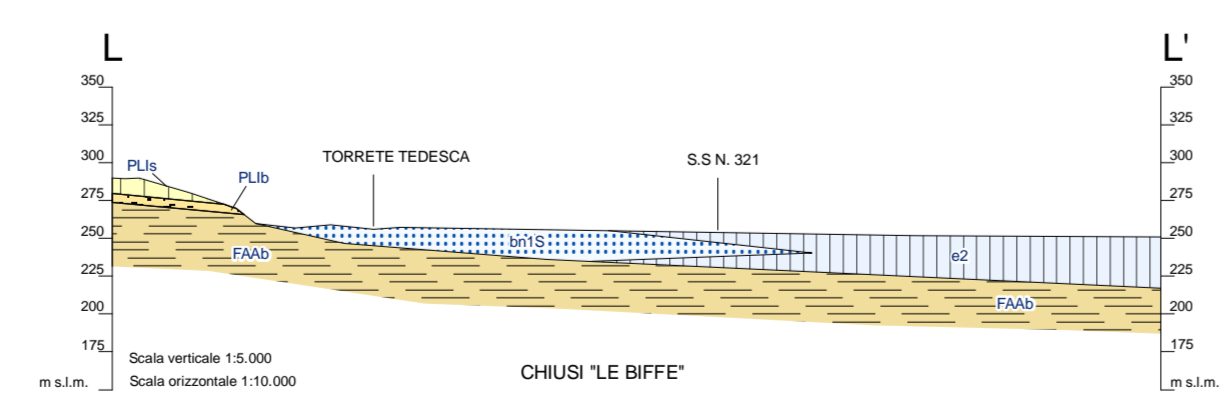
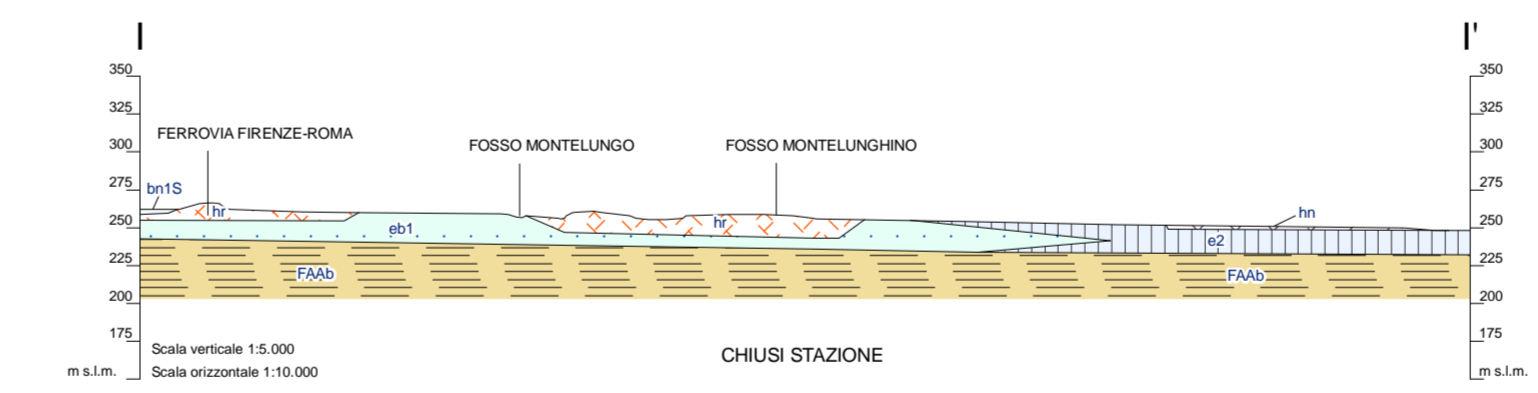
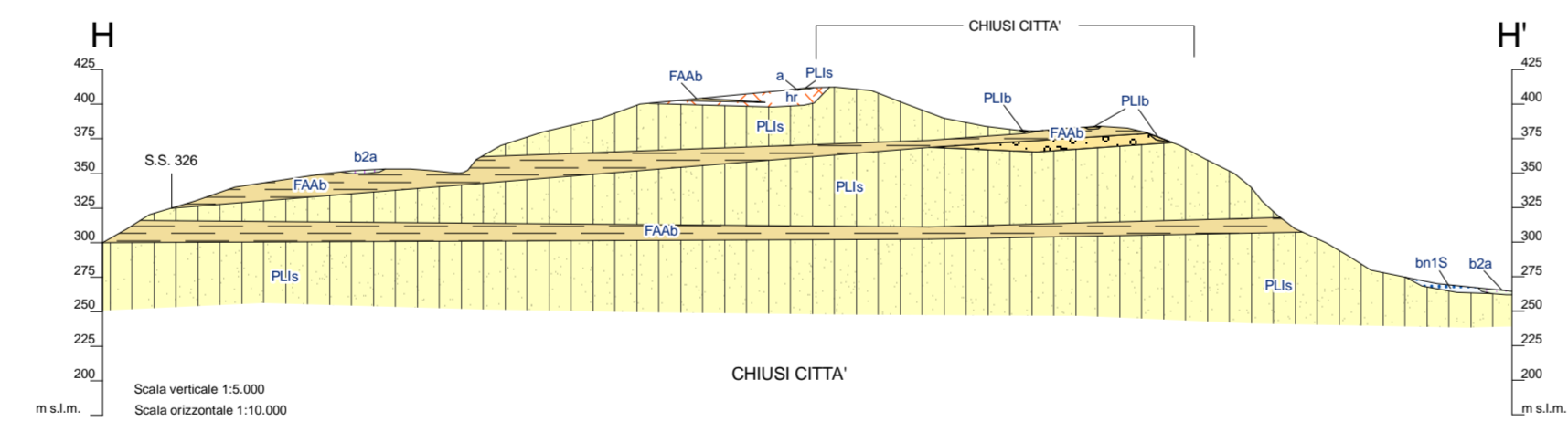
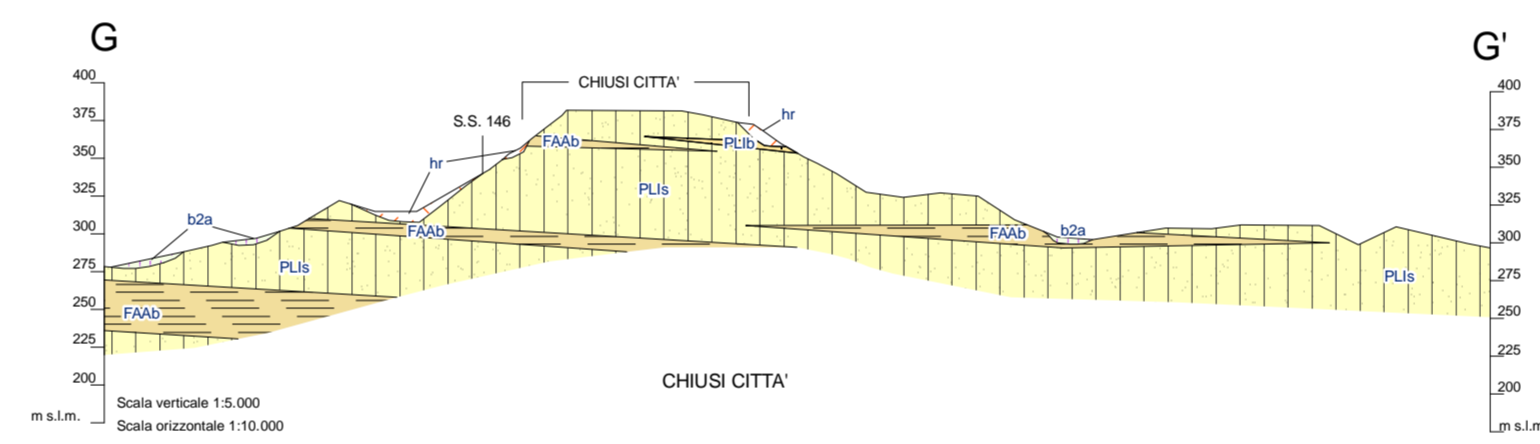
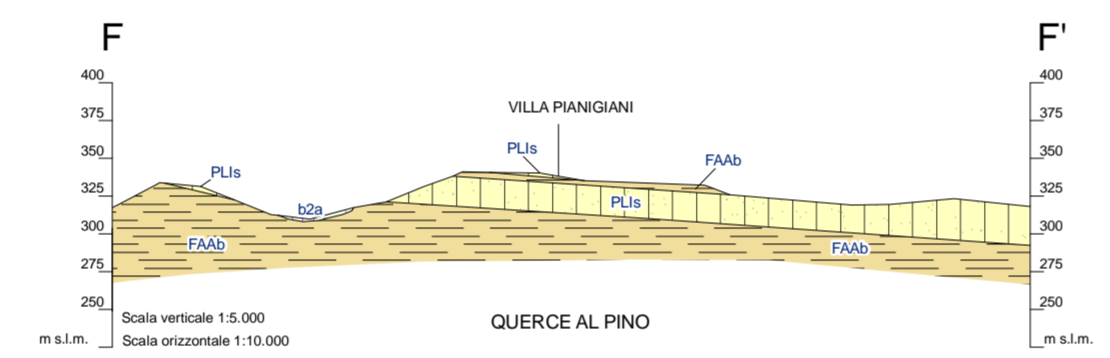
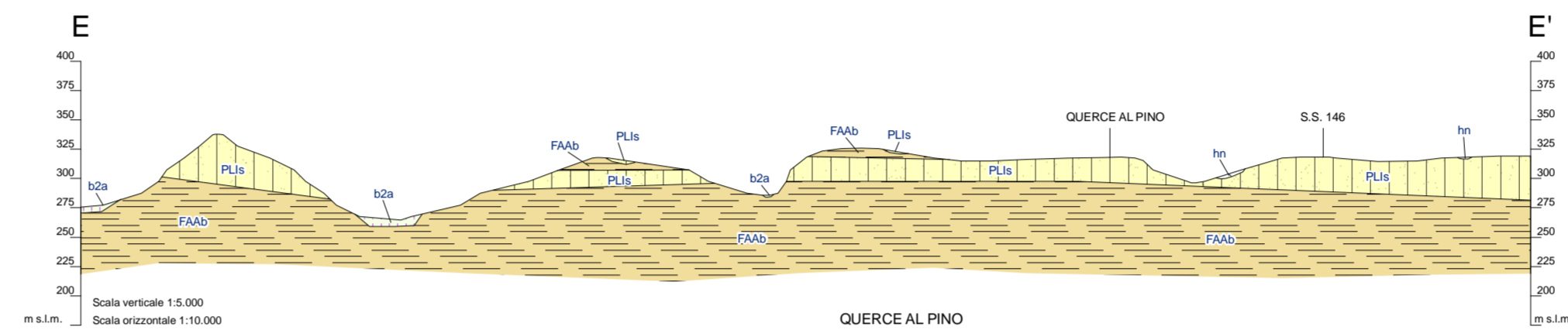
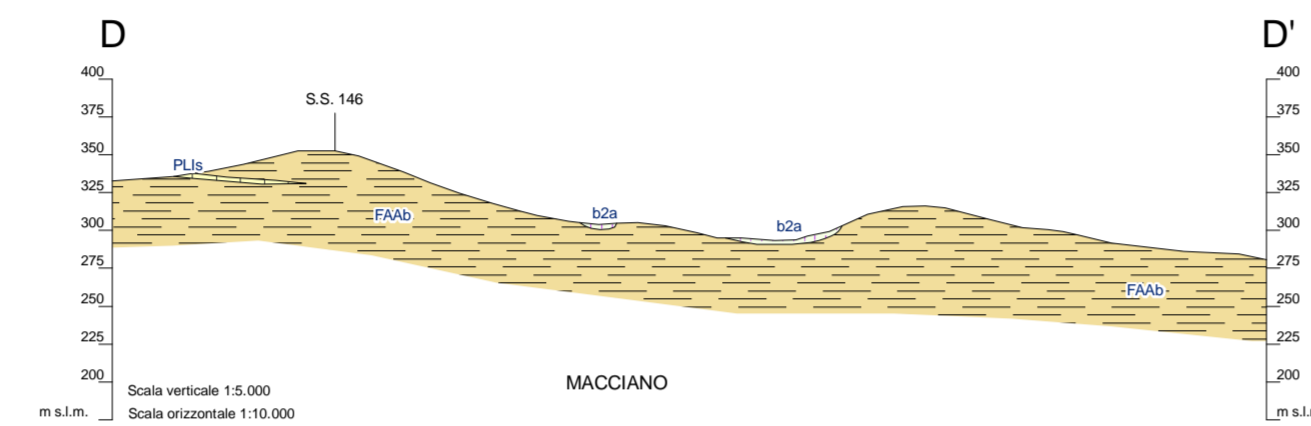
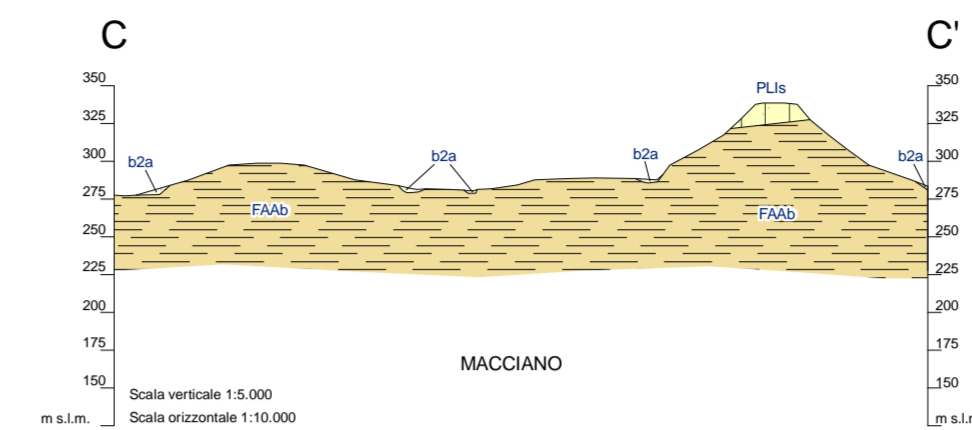
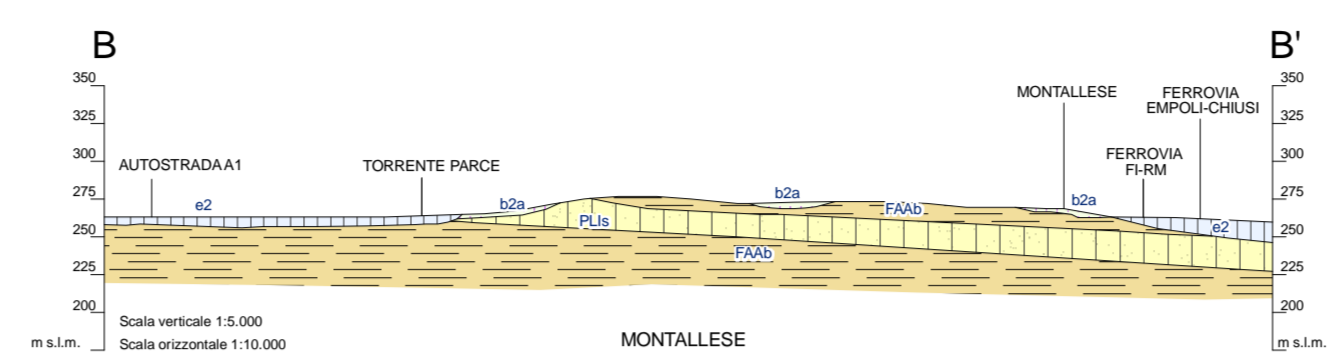
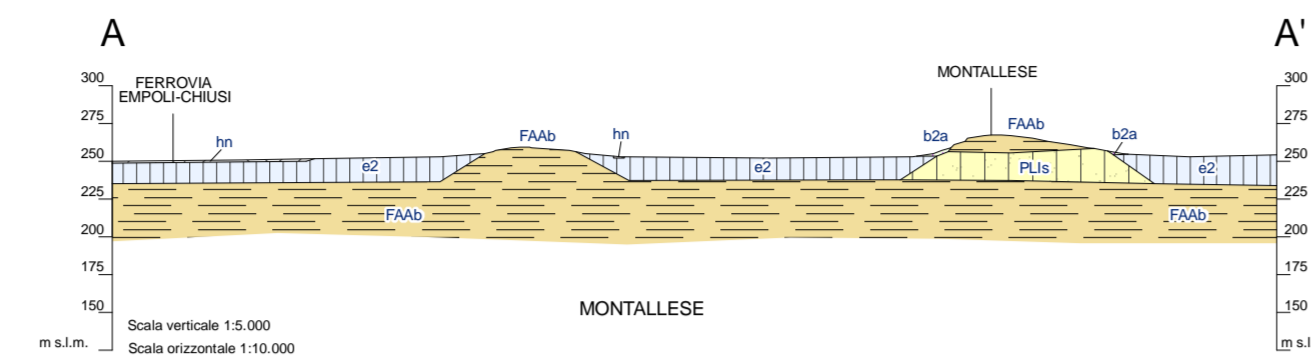
Sezioni geologiche

Scala orizzontale 1:10.000
Scala verticale 1:5.000

Regione Toscana
Comune della Città di Chiusi



Regione	Soggetto realizzatore Dott. Geol. Stefania Mencacci Dott. Geol. Andrea Massi Dott. Geol. Elisa Giommarelli	Data Marzo 2015
---------	---	--------------------



LEGENDA

- Depositi quaternari continentali**
- Depositi antropici**
- hn - Terreni di riporto con spessore inferiore a 2m
 - hr - Terreni di riporto con spessore superiore a 2m
- Depositi Olocenici**
- bG - Depositi alluvionali attuali (ghiaie prevalenti)
 - bS - Depositi alluvionali attuali (sabbie prevalenti)
 - bn1G - Depositi alluvionali recenti (ghiaie prevalenti)
 - bn1S - Depositi alluvionali recenti (sabbie prevalenti)
 - bn1L - Depositi alluvionali recenti (limi prevalenti)
 - bn2G - Depositi alluvionali antichi terrazzati (ghiaie prevalenti)
 - a - Detrito di versante
 - b2a - Depositi eluvio-colluviali
 - eb1 - Depositi fluvio-lacustri
 - e2 - Depositi lacustri
- Depositi marini pliocenici**
- PLIs - Sabbie e sabbie argillose localmente con lenti di ghiaie
 - FAAb - Argille sabbiose e limi
 - PLIb - Conglomerati marini poligenici